

Redevelopment & Renewal Area Boundary

CORONADO PKWY

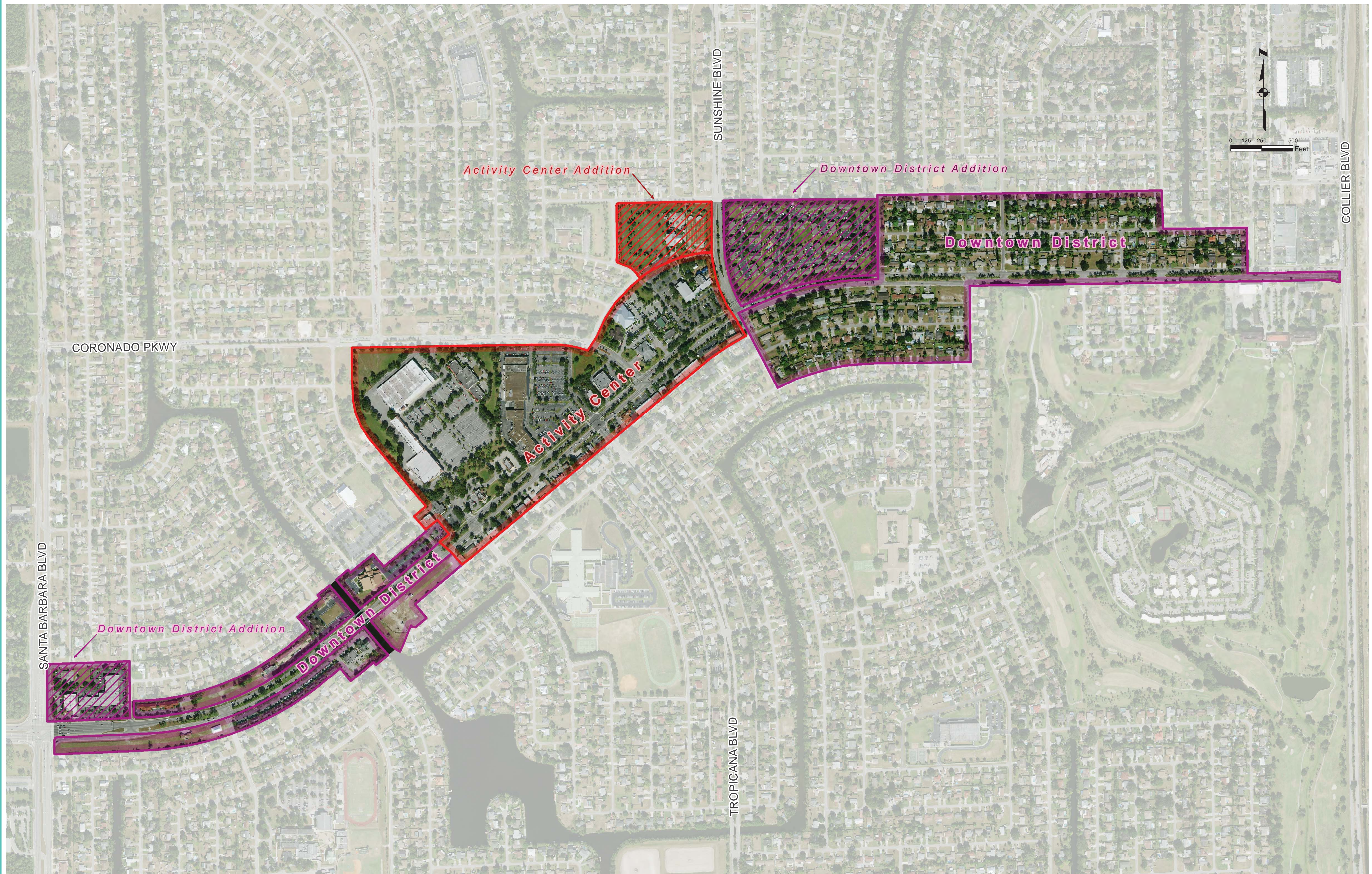
SUNSHINE BLVD

COLLIER BLVD

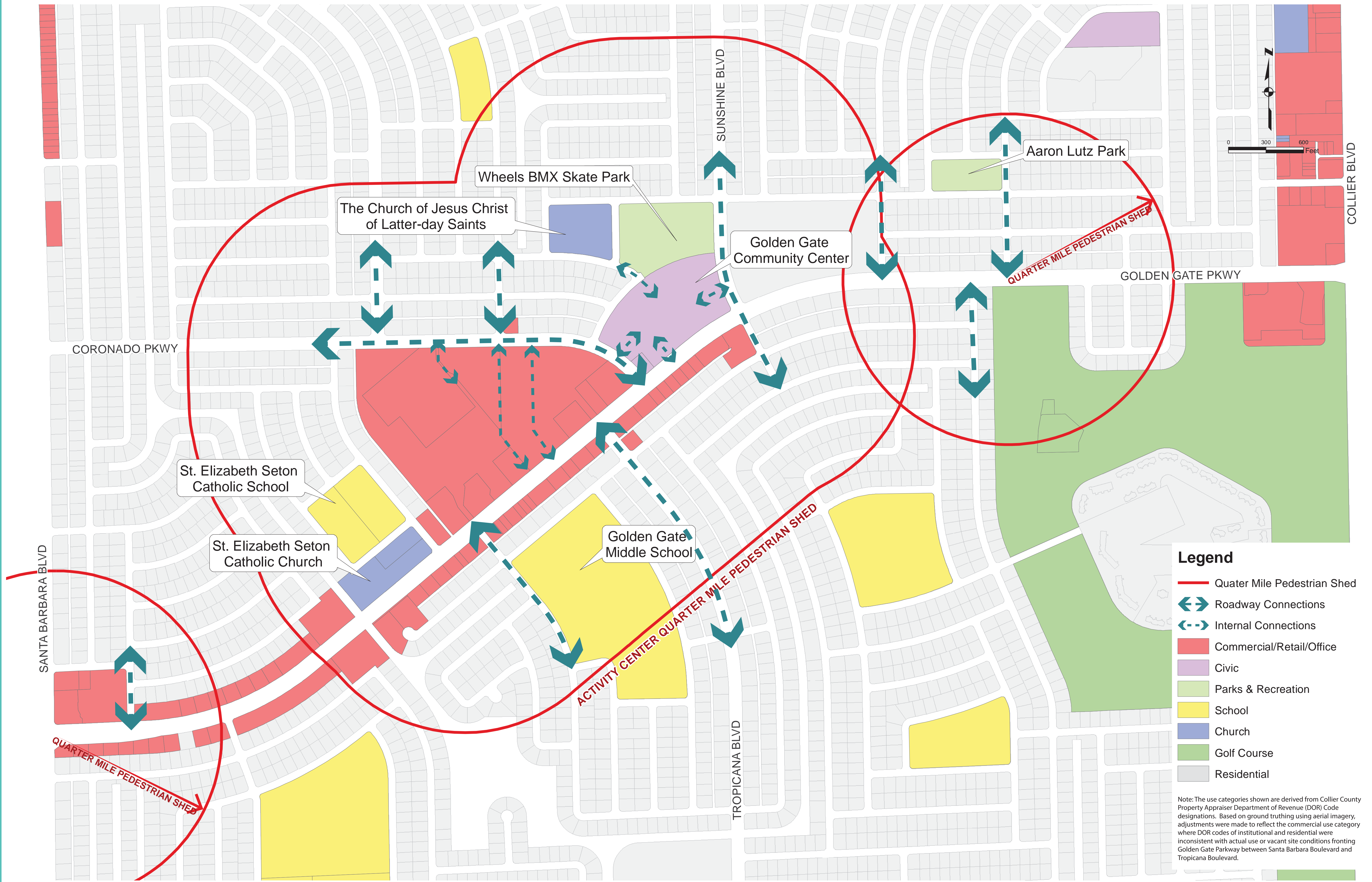
SANTA BARBARA BLVD

TROPICANA BLVD

PROPOSED REDEVELOPMENT & RENEWAL AREA DISTRICTS



CONTEXT MAP

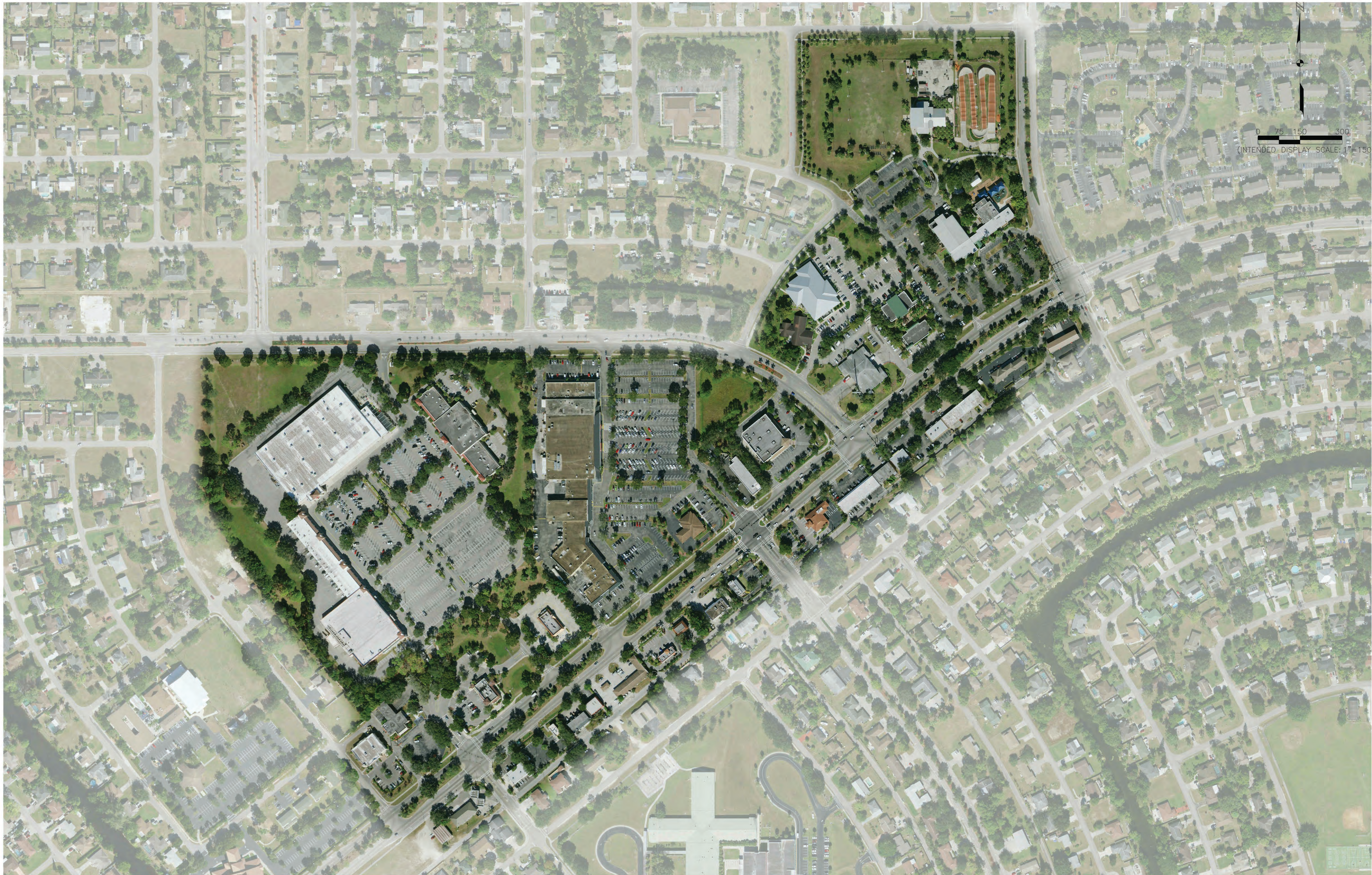


Legend

- Quarter Mile Pedestrian Shed
- ↔ Roadway Connections
- ⋯ Internal Connections
- Commercial/Retail/Office
- Civic
- Parks & Recreation
- School
- Church
- Golf Course
- Residential

Note: The use categories shown are derived from Collier County Property Appraiser Department of Revenue (DOR) Code designations. Based on ground truthing using aerial imagery, adjustments were made to reflect the commercial use category where DOR codes of institutional and residential were inconsistent with actual use or vacant site conditions fronting Golden Gate Parkway between Santa Barbara Boulevard and Tropicana Boulevard.

ACTIVITY CENTER REUSE AND INFILL



ACTIVITY CENTER REUSE AND INFILL



ACTIVITY CENTER REUSE AND INFILL



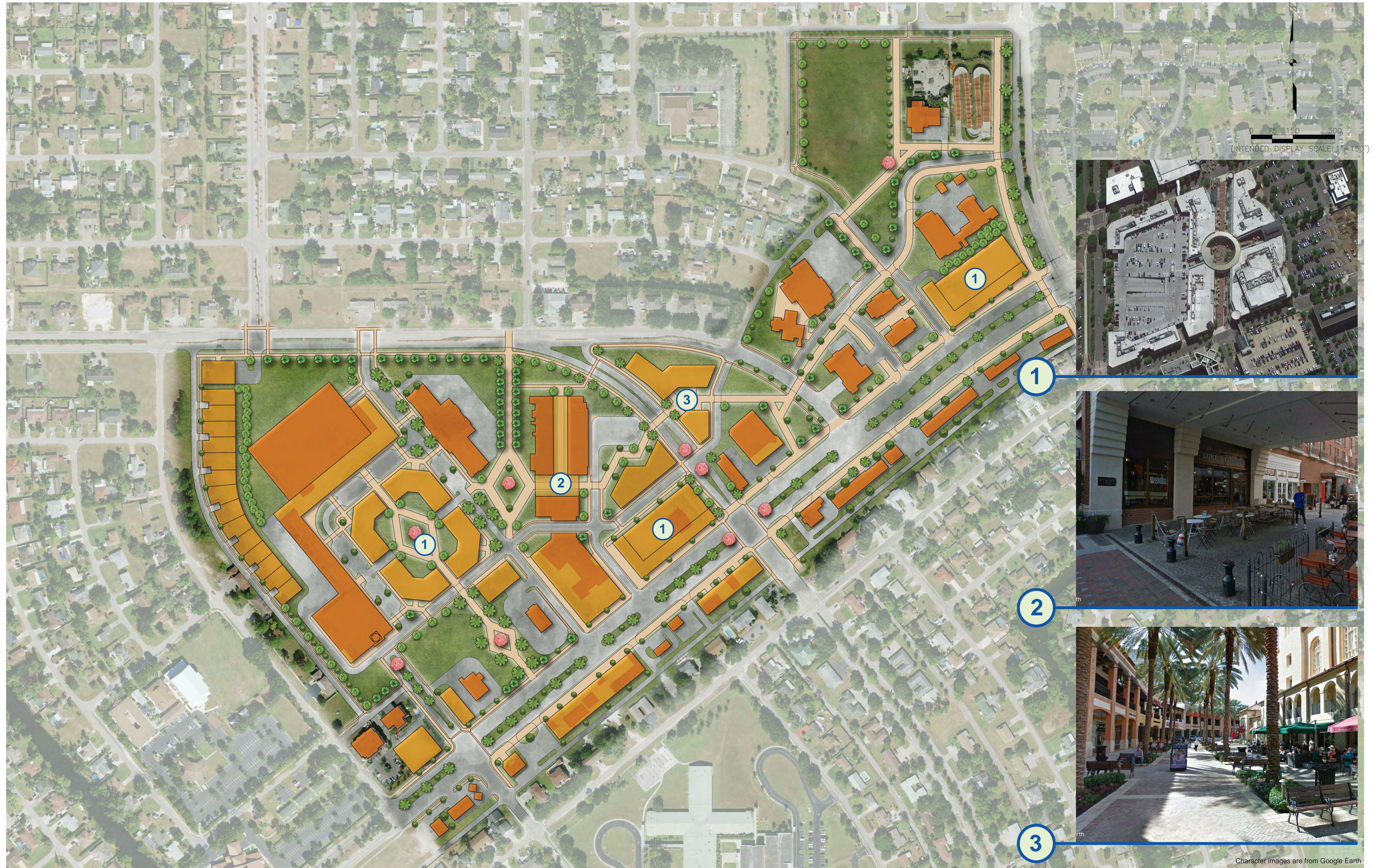
ACTIVITY CENTER REUSE AND INFILL



ACTIVITY CENTER REUSE AND INFILL



ACTIVITY CENTER REUSE AND INFILL



(INTENDED DISPLAY SCALE: 1"=150')

Character images are from Google Earth

ACTIVITY CENTER REUSE AND INFILL



LEGEND

- EXISTING BUILDING
- NEW/INFILL BUILDING
- GREEN SPACE
- PEDESTRIAN PATHWAY
- VEHICULAR MOVEMENT

NOTE:
 UNLABELED BUILDINGS RETAIN EXISTING USES.
 PLANS ARE CONCEPTUAL IN NATURE FOR ILLUSTRATIVE PURPOSES ONLY. PROPERTY OWNERS HAVE NOT PROVIDED INPUT IN THE CREATION OF THESE CONCEPTS.
 FUTURE DEVELOPMENT IS SUBJECT TO ENGINEERING DESIGN AND PERMITTING THAT COULD RESULT IN CHANGES TO THESE CONCEPTS.